

APPROVED BY THE LEDYARD PLANNING AND ZONING COMMISSION AS TO THE COMPLIANCE WITH THE REGULATIONS GOVERNING THE SUBDIVISION OF LAND. ALL IMPROVEMENTS SHALL BE COMPLETED BY _____ DATE _____

CHAIRMAN OR SECRETARY _____ DATE _____

LOT NUMBERS ASSIGNED BY THE ASSESSOR _____

ASSESSOR _____ DATE _____

IWWC APPLICATION# _____

APPROVED _____

NO PERMIT NECESSARY. (NOT WITHIN A REGULATED AREA)

NOT APPLICABLE AT THIS TIME. (WITHIN A REGULATED AREA, NO REGULATED ACTIVITY PROPOSED AT THIS TIME.)

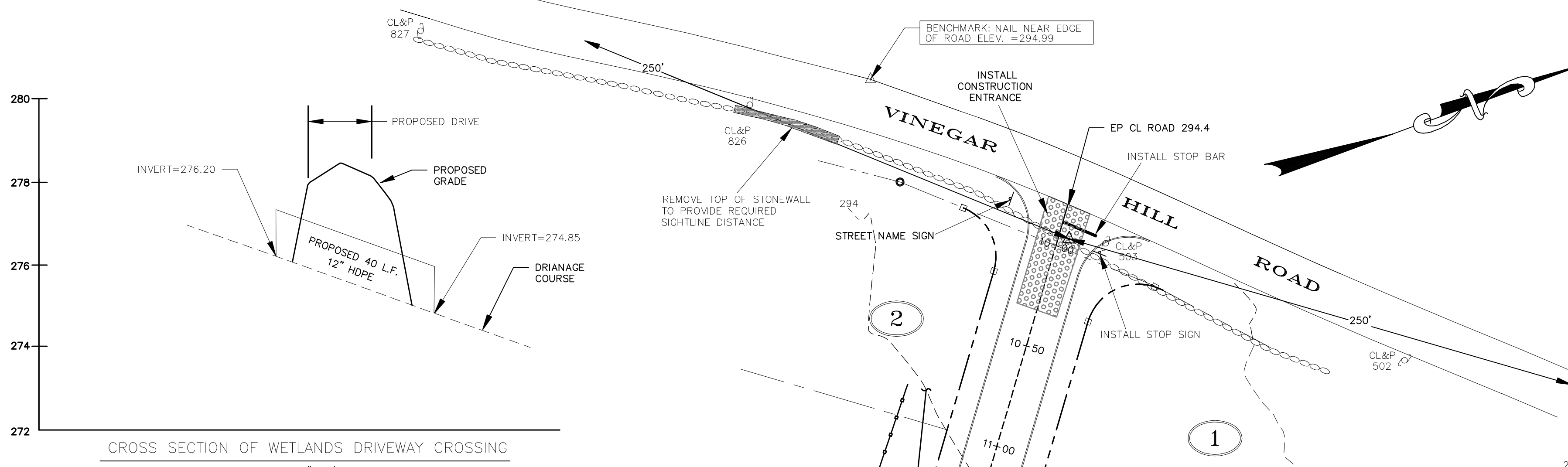
ZONING/WETLANDS OFFICER _____ DATE _____

APPROVED BY THE DIRECTOR OF PUBLIC WORKS OR THE TOWN ENGINEER FOR PUBLIC WAY LAYOUT. _____ DATE _____

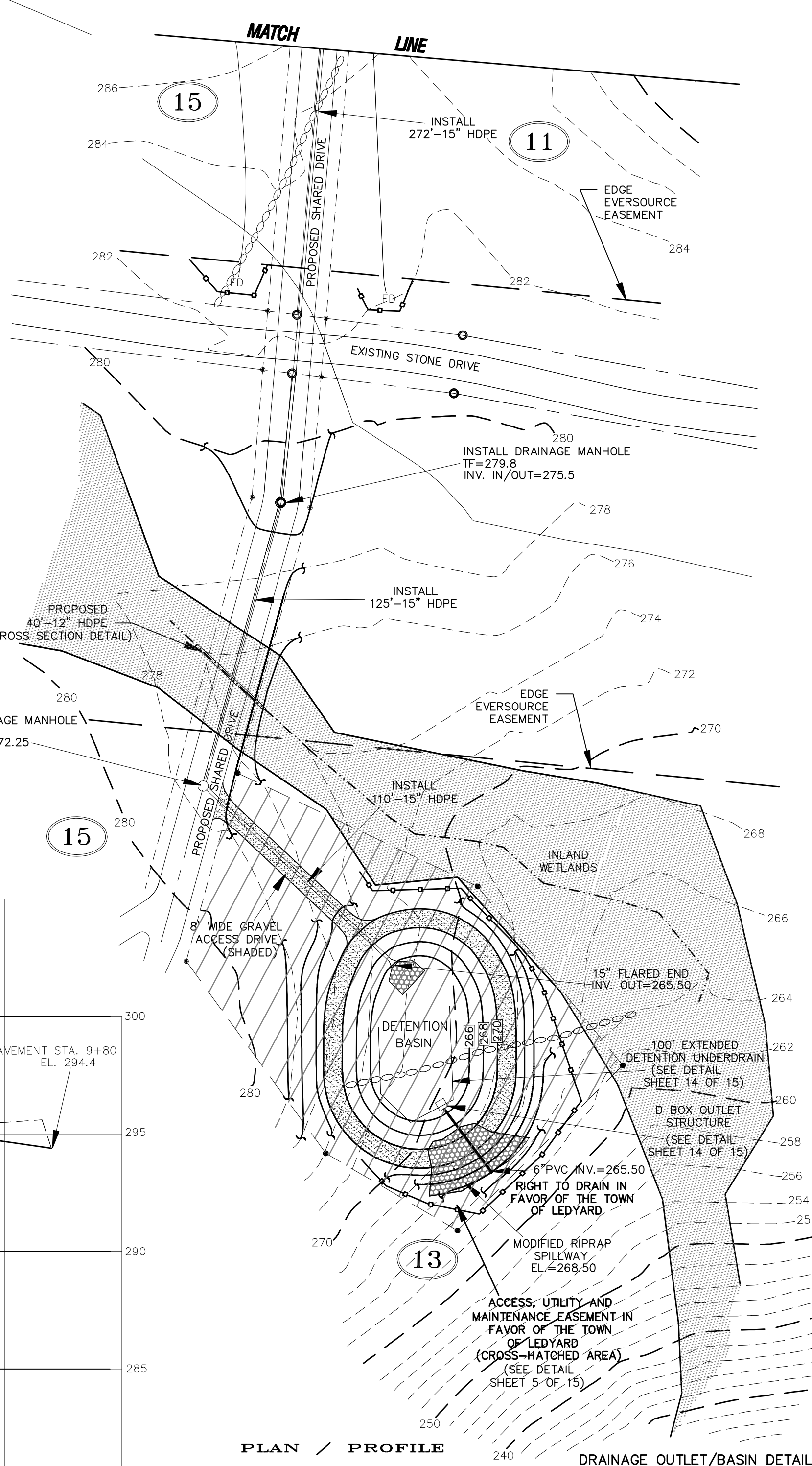
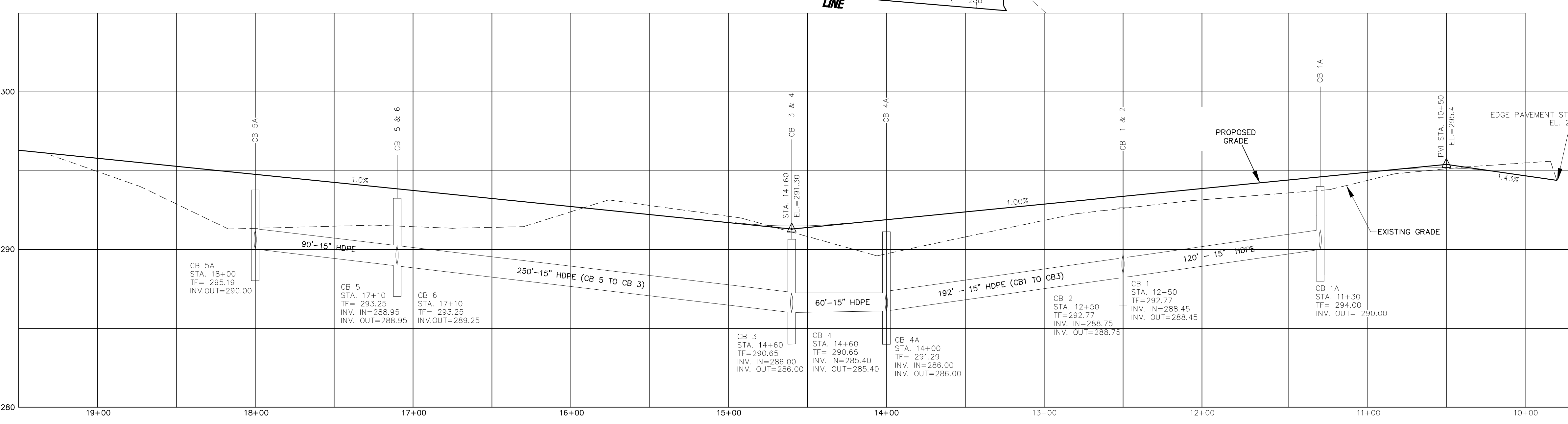
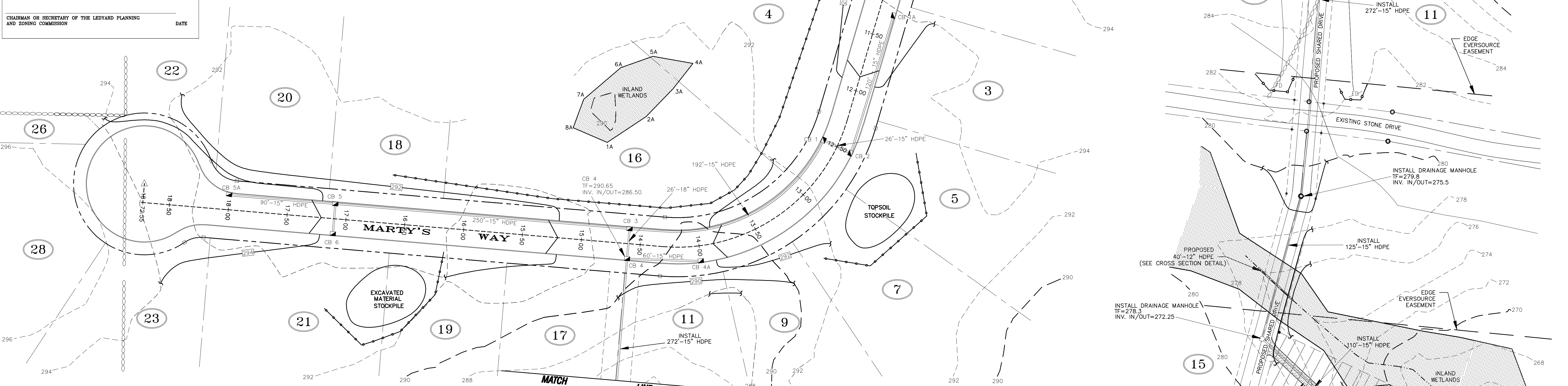
PUBLIC WORKS DIRECTOR/TOWN ENGINEER _____ DATE _____

EROSION AND SEDIMENT CONTROL PLAN CERTIFIED BY VOTE OF THE LEDYARD PLANNING AND ZONING COMMISSION _____


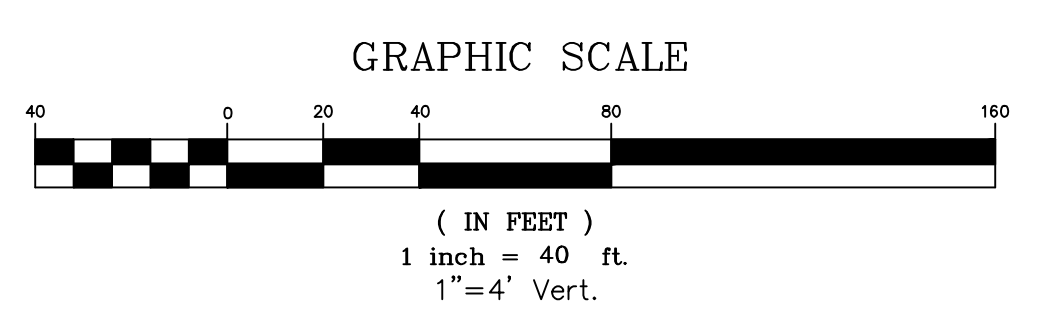
CHAIRMAN OR SECRETARY OF THE LEDYARD PLANNING AND ZONING COMMISSION _____ DATE _____



- LEGEND**
- STONE WALL
 - PROPERTY LINE
 - STREET LINE
 - EXISTING CONTOUR
 - - - - - PROPOSED CONTOUR
 - UTILITY POLE
 - ① STREET ADDRESS
 - PROPOSED CATCH BASIN
 - SILT FENCE OR HAYBALES OR WOODCHIPS



PLAN / PROFILE
EAGLES LANDING
AN OPEN SPACE SUBDIVISION
PROPERTY OF
MR G 1 LLC
79 VINEGAR HILL ROAD
LEDYARD, CONNECTICUT
SCALE: 1"=40' HORIZ.
1"=4' VERT.
JUNE 2022



© THIS DRAWING IS THE PROPERTY OF THE LAND SURVEYOR. THIS PLAN AND REPRODUCTIONS, ADDITIONS OR REVISIONS OF THIS PLAN ARE NOT VALID WITHOUT THE EMBOSSED SEAL AND SIGNATURE OF THE LAND SURVEYOR WHO PREPARED THIS PLAN. JOB#17-06840SCALES.DWG FBK#300