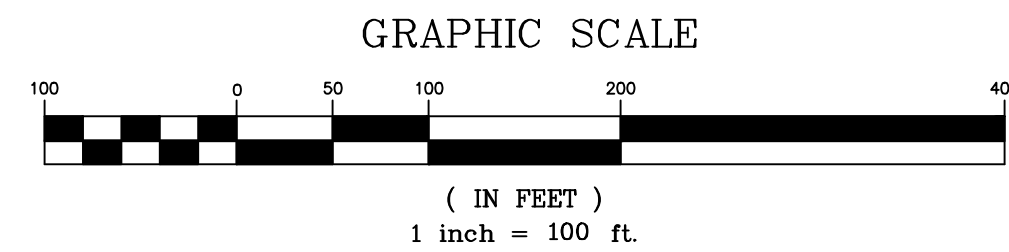
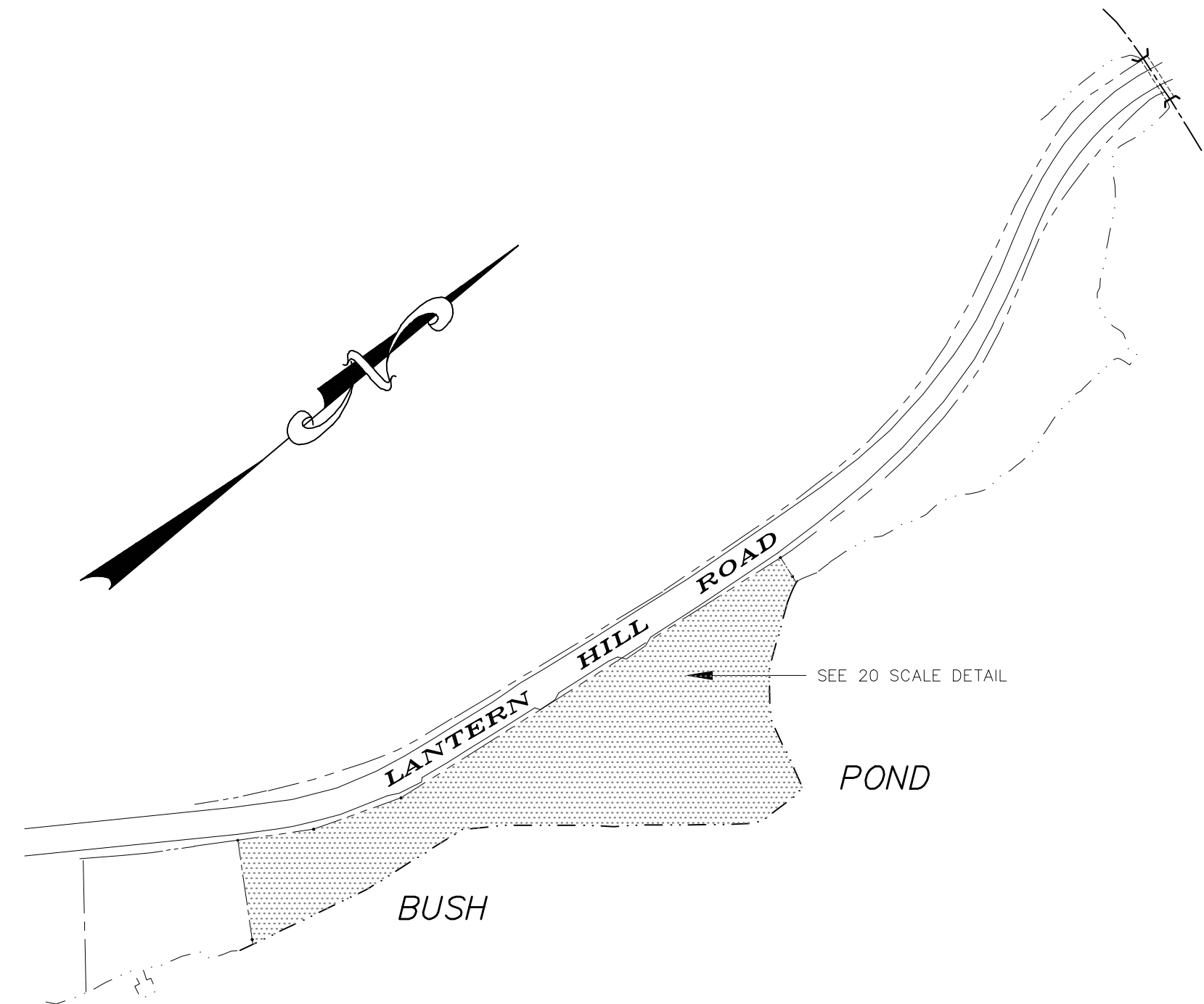
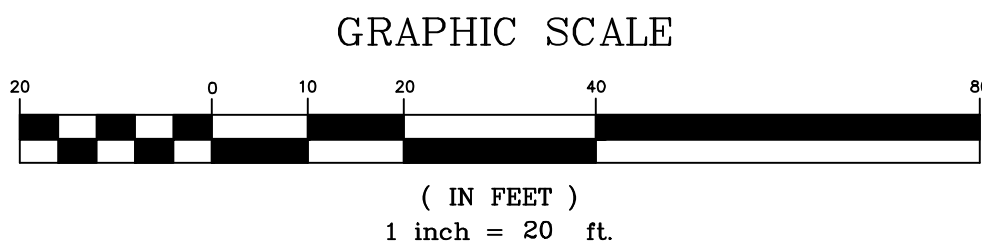


AREA=36,640± Sq. Ft.  
0.8 ACRES



#### LEGEND

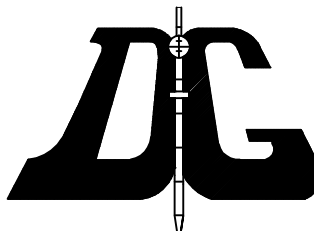
- STREET LINE
- PROPERTY LINE
- UTILITY POLE
- POND EDGE



NOTE: BOUNDARY LINES OF ADJOINING PROPERTIES ARE SHOWN FOR GENERAL INFORMATIONAL PURPOSES ONLY AND ARE NOT TO BE CONSTRUED AS BEING ACCURATELY LOCATED OR DEPICTED.

THE STONE WALLS AND/OR FENCES SHOWN AS BOUNDARIES MAY HAVE IRREGULARITIES OF COURSE BETWEEN PRINCIPAL POINTS OF COURSE INDICATED

© THIS DRAWING IS THE PROPERTY OF THE LAND SURVEYOR. THIS PLAN AND REPRODUCTIONS, ADDITIONS OR REVISIONS OF THIS PLAN ARE NOT VALID WITHOUT THE EMBOSSED SEAL AND SIGNATURE OF THE LAND SURVEYOR WHO PREPARED THIS PLAN.  
JOB# 22-047.DWG FBK#317



**DIETER & GARDNER**  
LAND SURVEYORS • PLANNERS  
1641 ROUTE 12  
P.O. BOX 335  
GALES FERRY, CT. 06335  
(860) 464-7455  
EMAIL: DIETER.GARDNER@YAHOO.COM

PLAN SHOWING  
PROPERTY OF  
ROBERT G. & MARY E. GRAHAM  
TO BE LEASED TO  
THE TOWN OF LEDYARD  
598-602 LANTERN HILL ROAD  
LEDYARD, CONNECTICUT  
SCALES AS SHOWN  
AUGUST 2022

THIS SURVEY AND MAP HAS BEEN PREPARED IN ACCORDANCE WITH SECTIONS 20-300b-1 THRU 20-300b-20 OF THE REGULATIONS OF CONNECTICUT STATE AGENCIES - MINIMUM STANDARDS FOR SURVEYS AND MAPS IN THE STATE OF CONNECTICUT AS ENDORSED BY THE CONNECTICUT ASSOCIATION OF LAND SURVEYORS, INC. IT IS A SURVEY BASED ON A DEPENDENT RESURVEY CONFORMING TO HORIZONTAL ACCURACY CLASS A-2.  
TO MY KNOWLEDGE AND BELIEF, THIS MAP IS SUBSTANTIALLY CORRECT AS NOTED HEREON.

TITLE: LAND SURVEYOR CT No. 14208  
DATE: AUGUST 29, 2022