

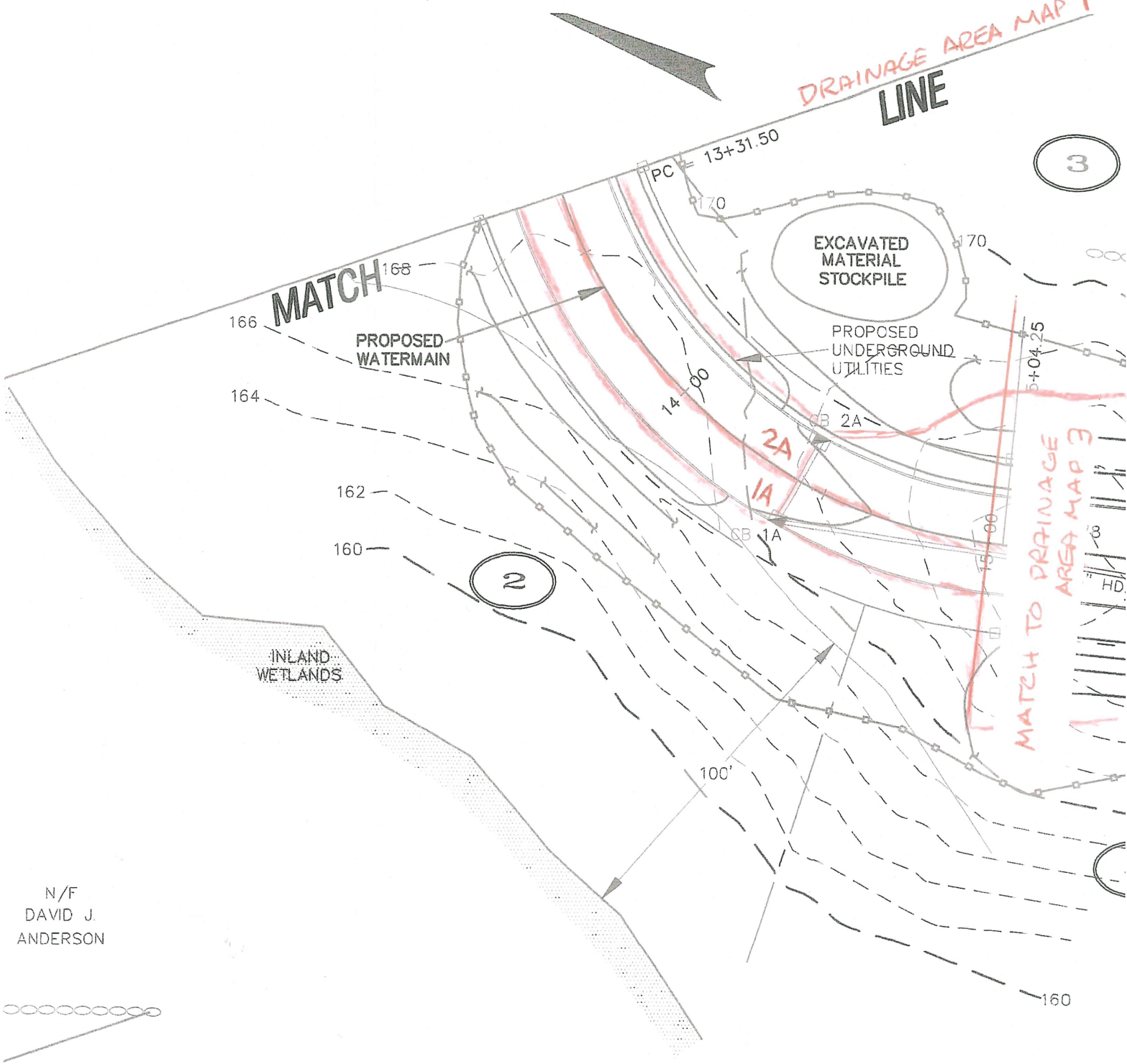
FD#4-1

RECEIVED

JUN 4 2026

Land Use Department

DRAINAGE AREA MAP 1
LINE



N/F
DAVID J.
ANDERSON

DRAINAGE AREA MAP 2
1" = 40'

LINE

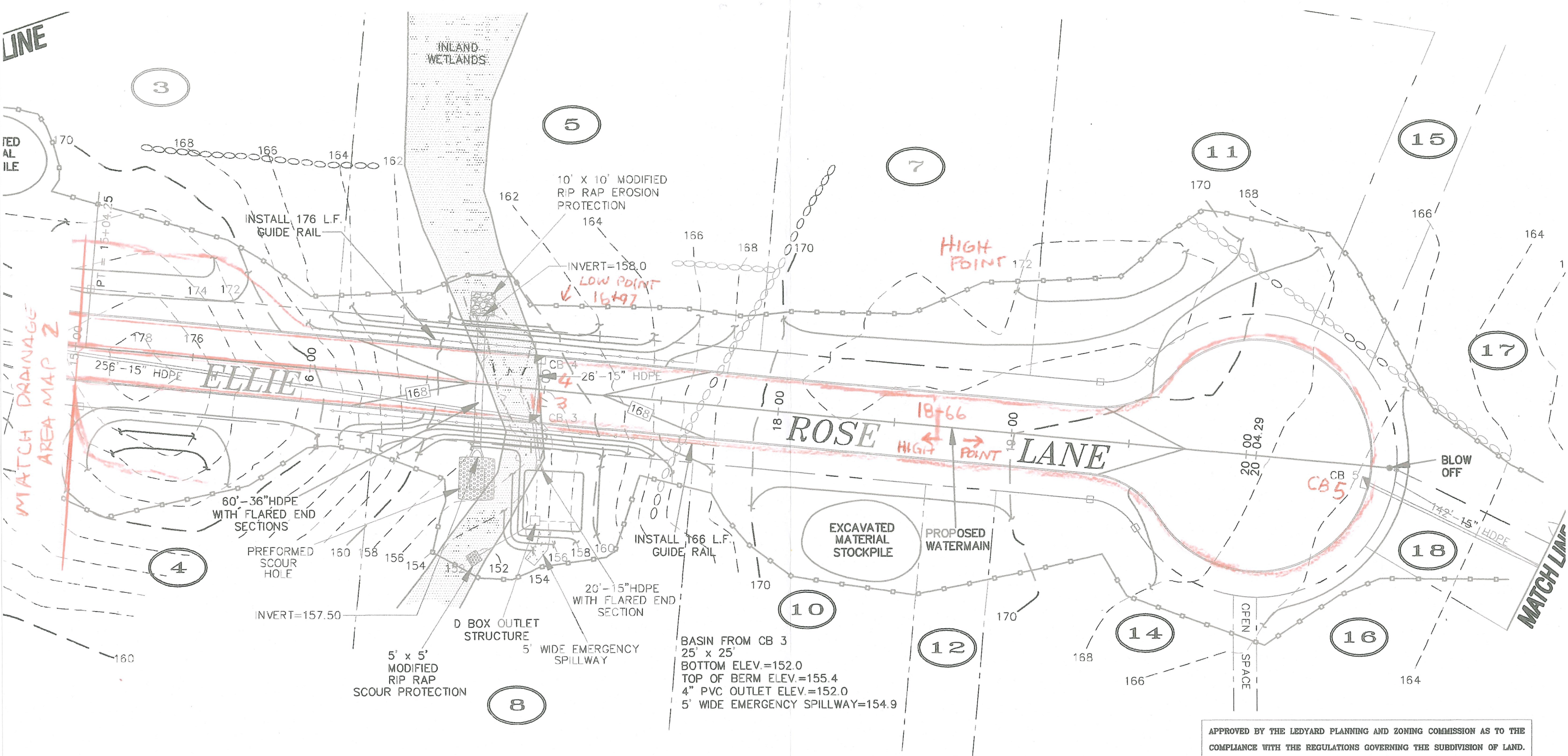
FEDERAL

MATCH DRAINAGE AREA MAP 2

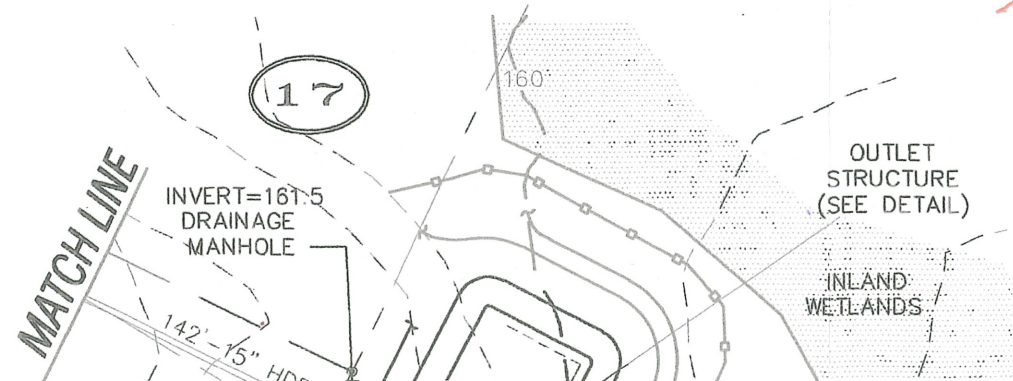
LE



INLAND WETLANDS



DRAINAGE AREA MAP 3
1"=40'



APPROVED BY THE LEDYARD PLANNING AND ZONING COMMISSION AS TO THE COMPLIANCE WITH THE REGULATIONS GOVERNING THE SUBDIVISION OF LAND. ALL IMPROVEMENTS SHALL BE COMPLETED BY _____ DATE _____

CHAIRMAN OR SECRETARY _____ DATE _____

LOT NUMBERS ASSIGNED BY THE ASSESSOR _____

ASSESSOR _____ DATE _____

IWWC APPLICATION# _____

APPROVED, _____

NO PERMIT NECESSARY. (NOT WITHIN A REGULATED AREA)