536-8 Gravity Sand Fill Cross Section

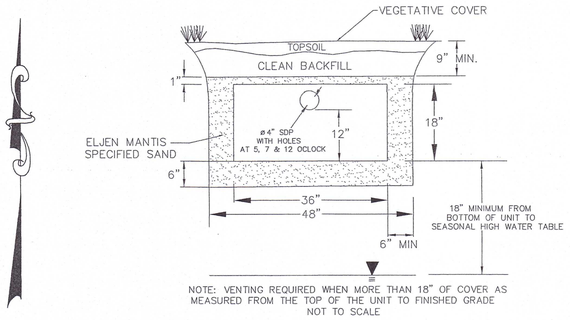

NOTE: VENTING REQUIRED WHEN MORE THAN 18" OF COVER AS MEASURED FROM THE TOP OF THE UNIT TO FINISHED GRADE
NOT TO SCALE

NOTE: CLEANOUT MANHOLES AND ALL BAFFLED INSPECTION MANHOLES SHALL BE LOCATED AT A DEPTH NOT GREATER THAN 12" BELOW FINAL GRADE.

TYPICAL SEPTIC TANK

NOT TO SCALE

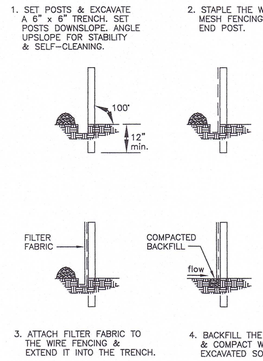

FILTER FABRIC SEDIMENT BARRIER

NOT TO SCALE

CONCRETE BUNKER BLOCK (BIN BLOCK)

NOT TO SCALE

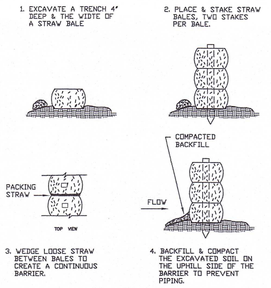

CONSTRUCTION OF A STRAW BALE BARRIER

NOT TO SCALE

LEGEND

- STONE WALL
- PROPERTY LINE
- STREET LINE
- EXISTING CONTOUR
- 894 — STREET ADDRESS
- B — BUILDING SETBACK LINE
- 3 — EDGE OF FLAGGED WETLANDS
- SILT FENCE/HAYBALES OR WOODCHIPS
- DH FND — DRILL HOLE FOUND

THE WORD "CERTIFY" IS UNDERSTOOD TO BE AN EXPRESSION OF THE PROFESSIONAL OPINION BY THE LAND SURVEYOR WHICH IS BASED ON HIS OR HER BEST KNOWLEDGE, INFORMATION AND BELIEF. AS SUCH IT CONSTITUTES NEITHER GUARANTEE OR WARRANTY.

NOTE: BOUNDARY LINES OF ADJOINING PROPERTIES ARE SHOWN FOR GENERAL INFORMATIONAL PURPOSES ONLY AND ARE NOT TO BE CONSTRUED AS BEING ACCURATELY LOCATED OR DEPICTED.

© THIS DRAWING IS THE PROPERTY OF THE LAND SURVEYOR. THIS PLAN AND REPRODUCTIONS, ADDITIONS OR REVISIONS OF THIS PLAN ARE NOT VALID WITHOUT THE EMBOSSED SEAL AND SIGNATURE OF THE LAND SURVEYOR WHO PREPARED THIS PLAN.
JOB# 21-042.DWG FBK#317

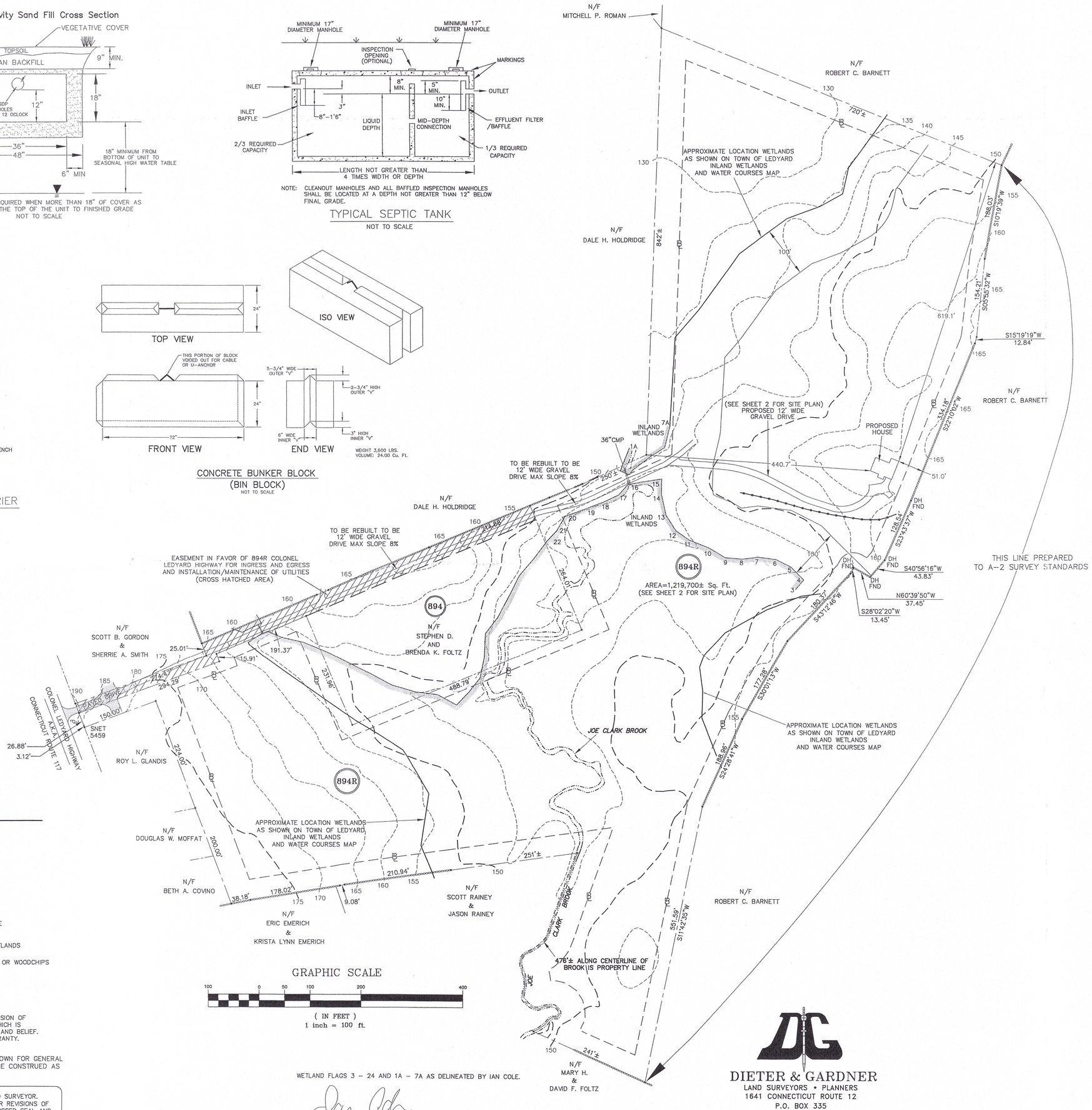

GRAPHIC SCALE

100 0 50 100 200 400

(IN FEET)
1 inch = 100 ft.

WETLAND FLAGS 3 – 24 AND 1A – 7A AS DELINEATED BY IAN COLE.

IAN COLE
SOIL SCIENTIST

THE STONE WALLS AND/OR FENCES SHOWN AS BOUNDARIES MAY HAVE IRREGULARITIES OF COURSE BETWEEN PRINCIPAL POINTS OF COURSE INDICATED

DIETER & GARDNER
LAND SURVEYORS • PLANNERS
1641 CONNECTICUT ROUTE 12
P.O. BOX 335
GALES FERRY, CT. 06335
(860) 464-7455
EMAIL: DIETER.GARDNER@YAHOO.COM

MAP REFERENC

A) CONNECTIC MAP TOWN THE OLD RO DATE 6-30

B) F & H SU F. FOLTZ ET ACRES DATE

C) PLAN SHOW DOROTHY A. LEDYARD HI SCALE: 1"=

D) PLAN SHOW D. BARNETT AS SHOWN

E) LIMITED PR SUBDIVISION PREPARED DATE 1-27

F) PLAN SHOW MARY H. FO A.K.A. CONN CONNECTICU 29, 2015

G) BOUNDARY AND ROBER CONNECTICU

EXCAVATE UNSUITABLE MATERIAL & TOPSOIL, REPLACE WITH COMPACTED BANK RUN GRAVEL

GRAVEL DRIVE

NOTE: DRIVEWAY TO 894R COLON ACCORDANCE WITH SECTION

S

SHEET 1 – 100 SCALE MAP

SHEET 2 – 30 SCALE SITE

PLAN
PROP
JACOB

MARY

894R COLONEL

CONNECTIC
LEDYARD,
SCAL
AP
REV
REV

RECEIVED
JUL 18 2022
BY:
Name:

THIS SURVEY AND MAP HAS BE THRU 20-300b-20 OF THE RE STANDARDS FOR SURVEYS AND CONNECTICUT ASSOCIATION OF ON A RESURVEY CONFORMING T-D. TO MY KNOWLEDGE AND

TITLE: LAND SURVEYOR CT

DATE: APRIL 18, 2022