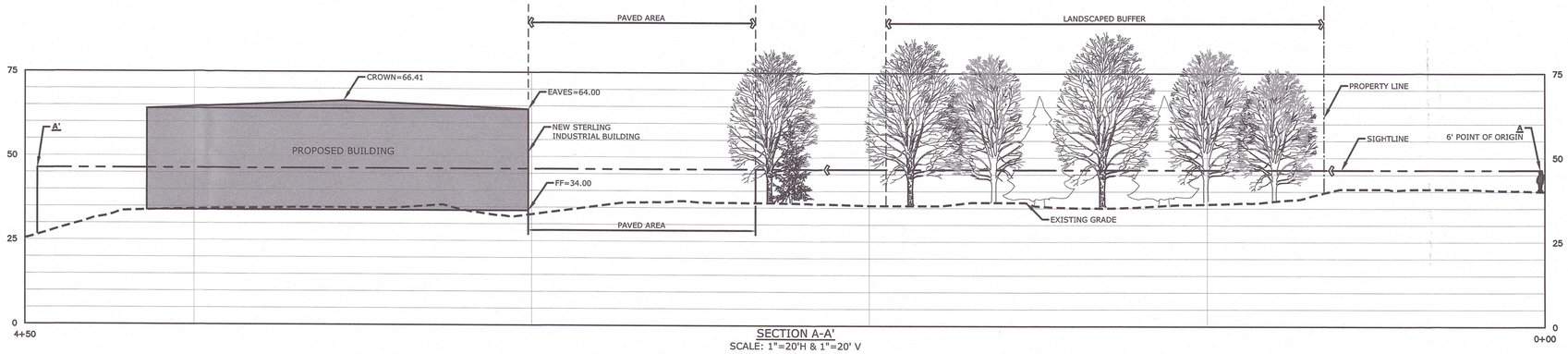

SECTION A-A'
SCALE: 1"=20'H & 1"=20' V

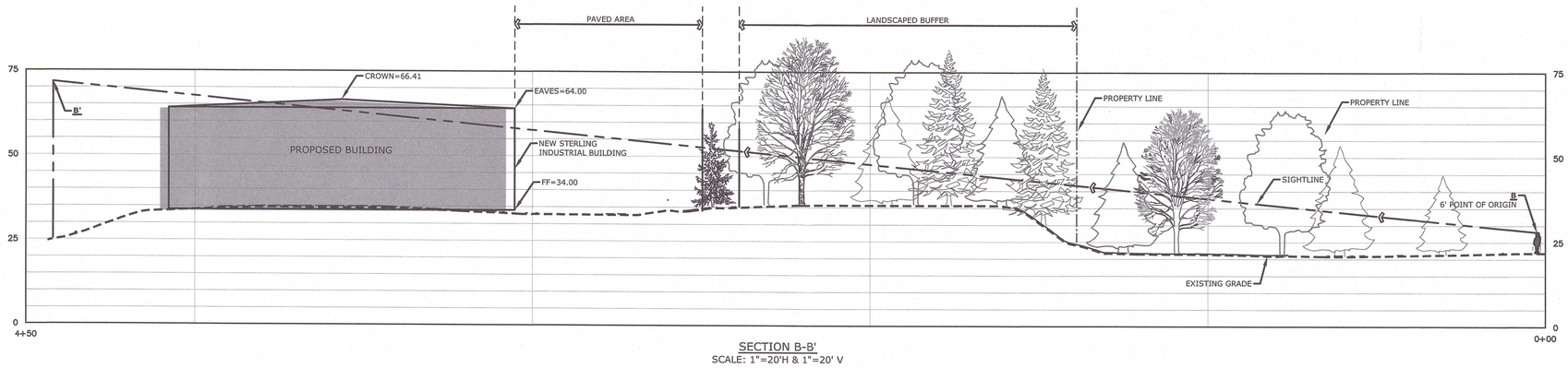

SECTION B-B'
SCALE: 1"=20'H & 1"=20' V

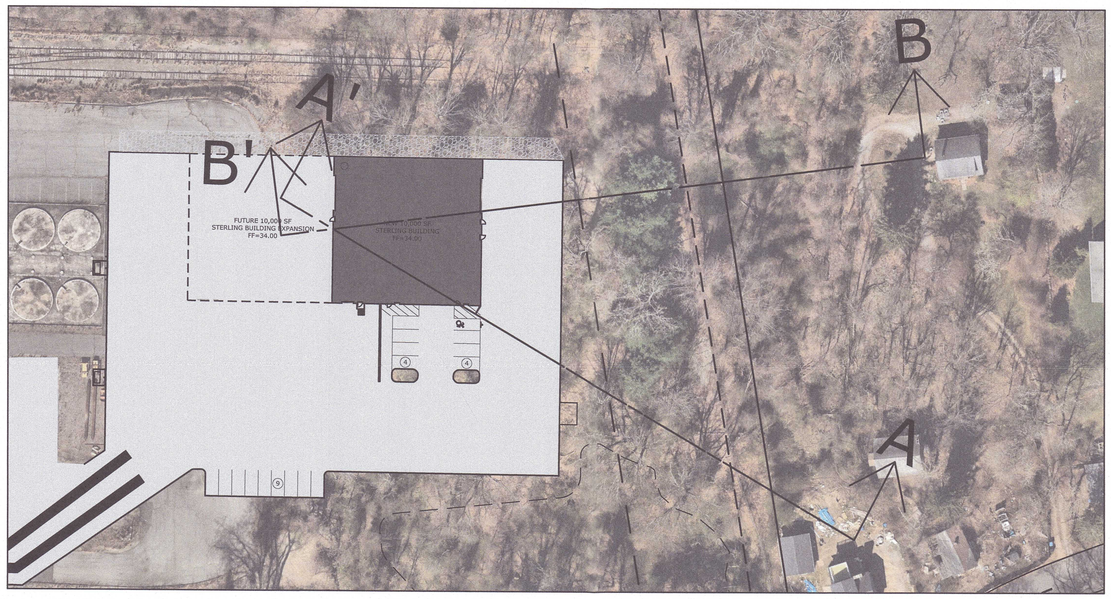

PLAN VIEW
SCALE: 1"=50'

NOTE:
EXISTING GROUND SURFACE PROFILE FROM CT ECO 2016 LIDAR.

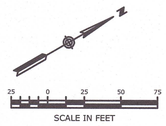

REV.	DESCRIPTION OF REVISION	DATE	APPR.

STAMP

Loureiro
Engineering • Construction • EH&S • Energy
Water • Wastewater • Stormwater • Solar
Loureiro Engineering Associates, Inc.
100 Northwest Drive • Plainville, Connecticut 06062
Phone: 860-747-6181 • Fax: 860-747-8822
An Employee Owned Company • www.loureiro.com
©Loureiro Engineering Associates, Inc.
All rights reserved 2021

SCALE	COMM. NO.	DATE	DATE
AS NOTED	043JC2.04	7/15/2022	7/15/2022
		DRAWN BY CME	APPROVED BY GFA

CROSS SECTIONS

SOLID WASTE APPLICATION
1761 ROUTE 12 • GROTON (PENN'Y), CT 06335
PREPARED FOR:
JAY CASHMAN, INC.
549 SOUTH STREET, QUINCY, MA 02169

DRAWING
FIG 1

SHEET NO. 1 NO. OF SHEETS 2