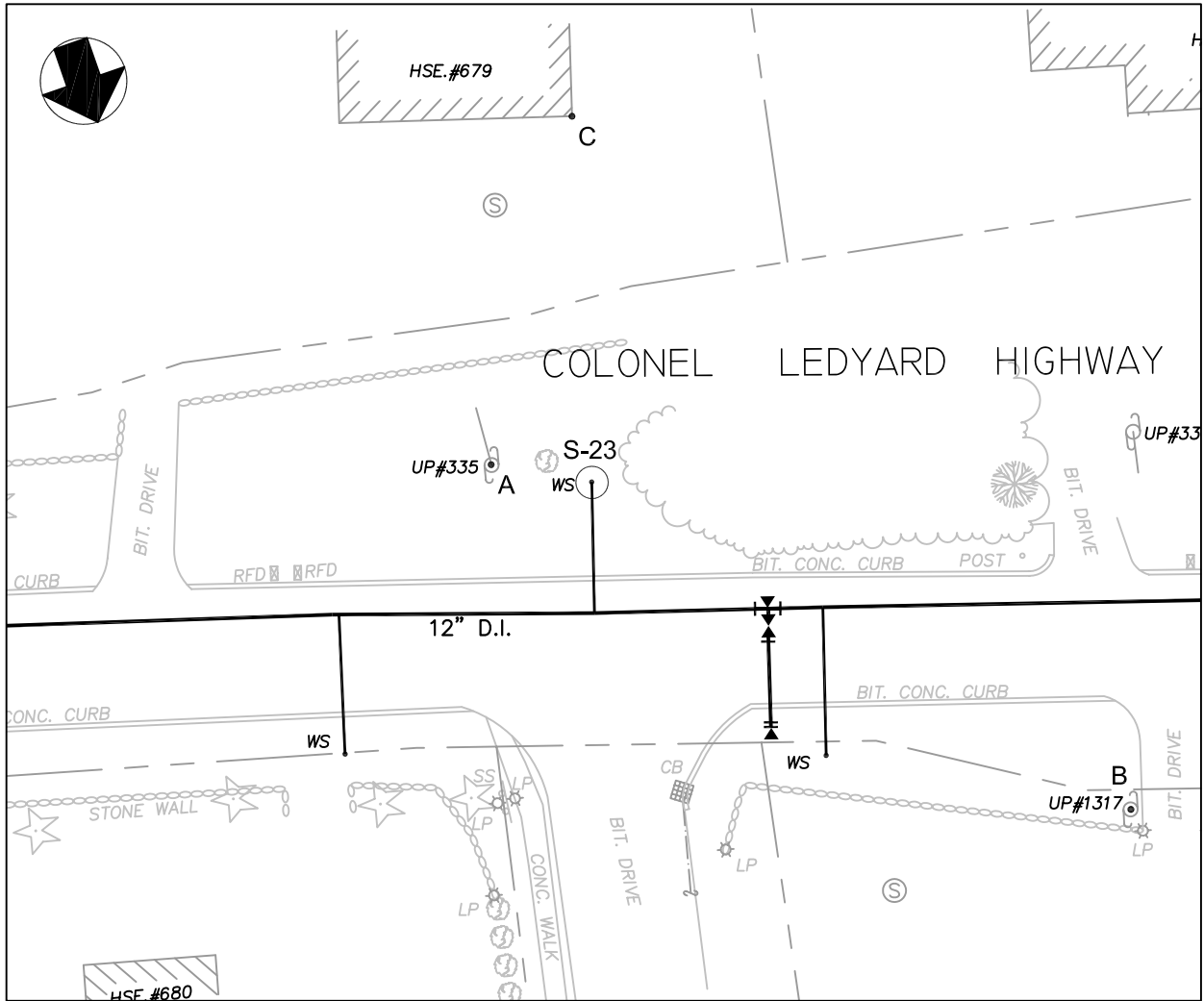


679 COLONEL LEDYARD HIGHWAY

1" CORPORATION (MUELLER MODEL NO. H-15008)
 1" CURB STOP (MUELLER MODEL NO. H-15209)
 OPEN LEFT (COUNTER CLOCKWISE)
 1" COPPER TUBE (TYPE K)

INSTALLED: DECEMBER 2, 2004



SERVICE TIES

| | A | B | C |
|-----------|---|--|----------------------------------|
| CURB STOP | U.P.#335 S. SIDE OF COL. LEDYARD HWY | U.P.#1317 N. SIDE OF COL. LEDYARD HWY | NORTHWEST CORNER OF HSE. #679 |
| S-23 | 22.0' | 136.6' | 79.0' |

MAIN TO SERVICE: 28.4'

CURB TO COUPLING: ±4.5'

SERVICE RECORD
 LEDYARD CENTER
 WATERMAIN EXTENSION
 RECORD DRAWINGS

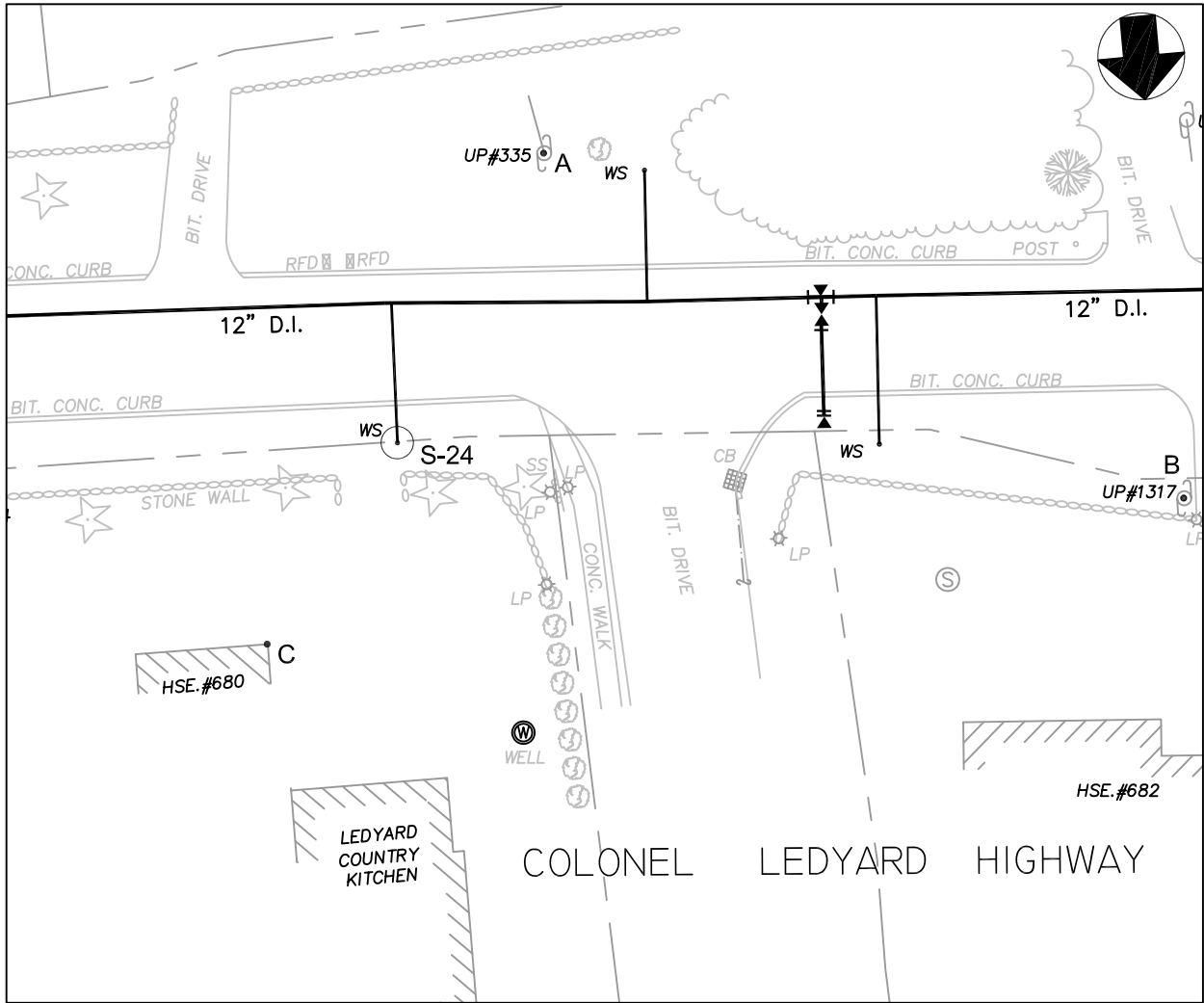
WATER POLLUTION CONTROL AUTHORITY
 LEDYARD, CONNECTICUT

| | | |
|----------|---------|--------------------|
| DATE: | 1/4/05 | SCALE: 1" = 40'-0" |
| REVISED: | 1/10/05 | SHEET: 2-23 |

680 COLONEL LEDYARD HIGHWAY

1" CORPORATION (MUELLER MODEL NO. H-15008)
 1" CURB STOP (MUELLER MODEL NO. H-15209)
 OPEN LEFT (COUNTER CLOCKWISE)
 1" COPPER TUBE (TYPE K)

INSTALLED: DECEMBER 2, 2004



SERVICE TIES

| | A | B | C |
|-----------|---|--|----------------------------------|
| CURB STOP | U.P.#335 S. SIDE OF COL. LEDYARD HWY | U.P.#1317 N. SIDE OF COL. LEDYARD HWY | SOUTHWEST CORNER OF HSE. #680 |
| S-24 | 70.2' | 170.6' | 52.0' |

MAIN TO SERVICE: 31.9'

CURB TO COUPLING: ±4.5'

SERVICE RECORD
 LEDYARD CENTER
 WATERMAIN EXTENSION
 RECORD DRAWINGS

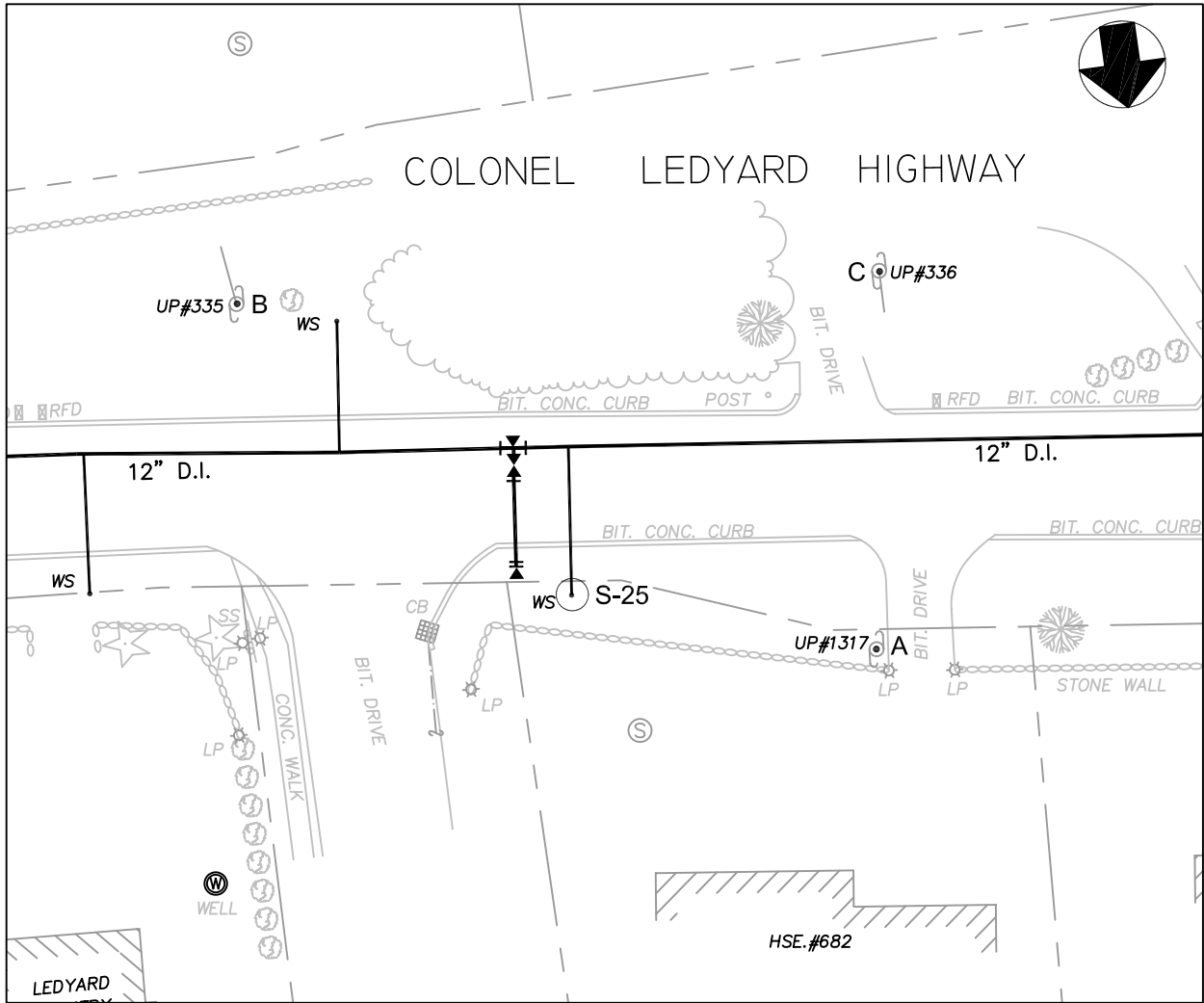
WATER POLLUTION CONTROL AUTHORITY
 LEDYARD, CONNECTICUT

| | | |
|----------|---------|--------------------|
| DATE: | 1/4/05 | SCALE: 1" = 40'-0" |
| REVISED: | 1/10/05 | SHEET: 2-24 |

682 COLONEL LEDYARD HIGHWAY

1" CORPORATION (MUELLER MODEL NO. H-15008)
 1" CURB STOP (MUELLER MODEL NO. H-15209)
 OPEN LEFT (COUNTER CLOCKWISE)
 1" COPPER TUBE (TYPE K)

INSTALLED: DECEMBER 2, 2004



SERVICE TIES

| | A | B | C |
|-----------|--|---|---|
| CURB STOP | U.P.#1317 N. SIDE OF COL. LEDYARD HWY | U.P.#335 S. SIDE OF COL. LEDYARD HWY | U.P.#336 S. SIDE OF COL. LEDYARD HWY |
| S-25 | 67.0' | 96.0' | 96.6' |

MAIN TO SERVICE: 32.1'

CURB TO COUPLING: ±4.5'

SERVICE RECORD
 LEDYARD CENTER
 WATERMAIN EXTENSION
 RECORD DRAWINGS

WATER POLLUTION CONTROL AUTHORITY
 LEDYARD, CONNECTICUT

| | | |
|----------|---------|--------------------|
| DATE: | 1/4/05 | SCALE: 1" = 40'-0" |
| REVISED: | 1/10/05 | SHEET: 2-25 |