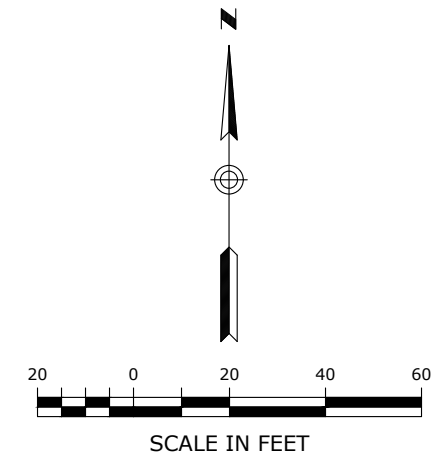
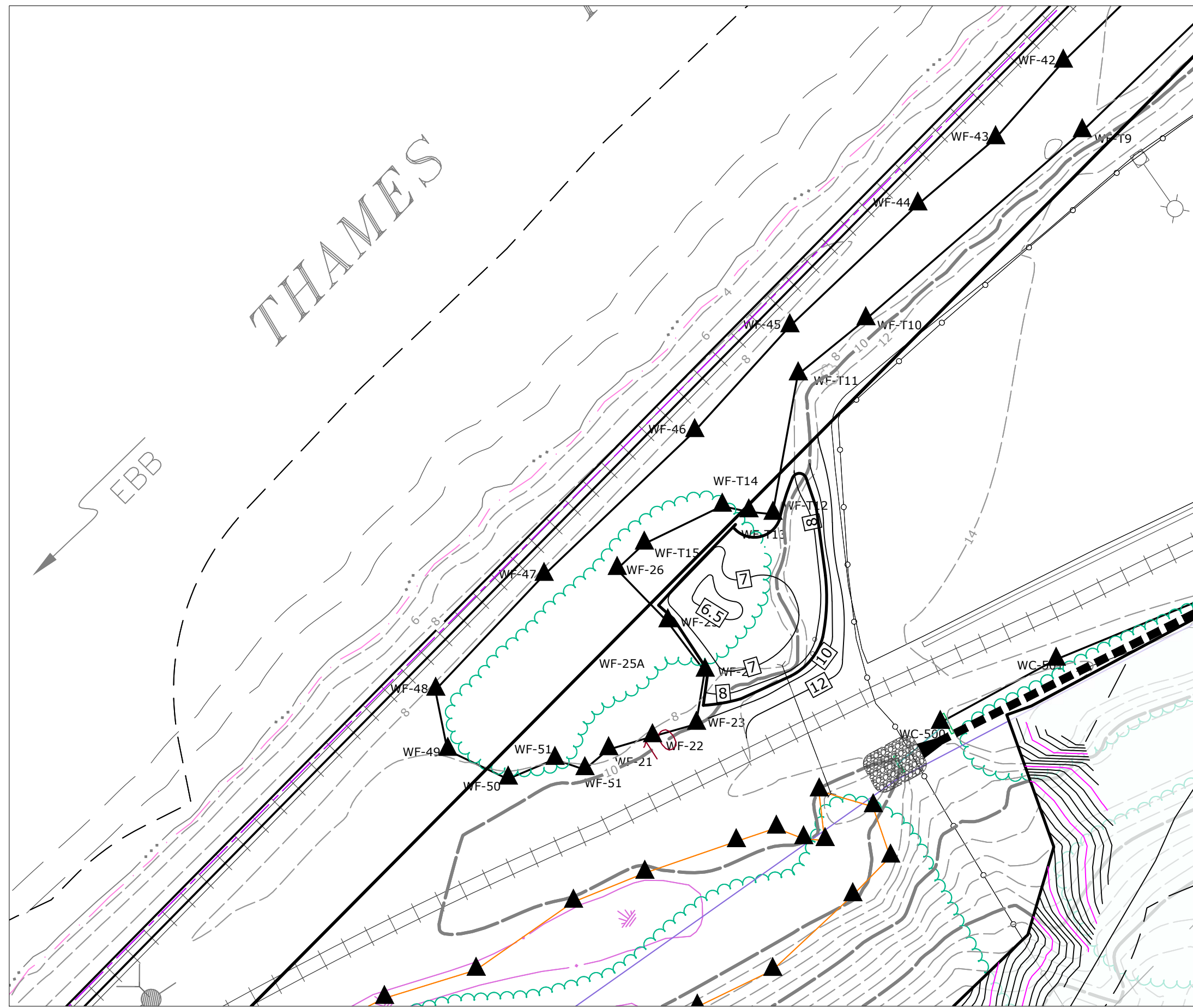


\\FILE01\PROJECTS\CT\GALES FERRY\ROUTE 12-1761\045\C206 LOCAL PERMIT FOR ROCK GRADING\DWGS\CIVIL\NON PLANSET DWG\WETLAND MITIGATION EXHIBITS.DWG



SOIL BORING AND MONITORING WELL LOCATIONS  
**WETLAND MITIGATION AREA 1**

**GALES FERRY INTERMODAL**  
 1737 & 1761 ROUTE 12, GALES FERRY, CT 06335  
 PREPARED FOR:  
**GALES FERRY INTERMODAL LLC**  
 549 SOUTH STREET, QUINCY, MA 02169

SCALE	1"=40'
COMM. NO.	045JC2.06
DATE	07/10/2023

DRAWING  
**WM FIG-1**  
 SHEET NO. 1 NO. OF SHEETS 2

**Loureiro**  
 Engineering • Construction • EHS • Energy  
 Waste • Facility Services • Laboratory

**Loureiro Engineering Associates, Inc.**  
 100 Northwest Drive • Plainville, Connecticut 06062  
 Phone: 860-747-6181 • Fax: 860-747-8822  
 An Employee Owned Company • www.Loureiro.com

©Loureiro Engineering Associates, Inc.  
 All Rights Reserved 2023

\\FILE01\PROJECTS\CT\GALES FERRY\ROUTE 12-1761\045\C206 LOCAL PERMIT FOR ROCK GRADING\DWGS\CIVIL\NON PLANSET DWG\WETLAND MITIGATION EXHIBITS.DWG

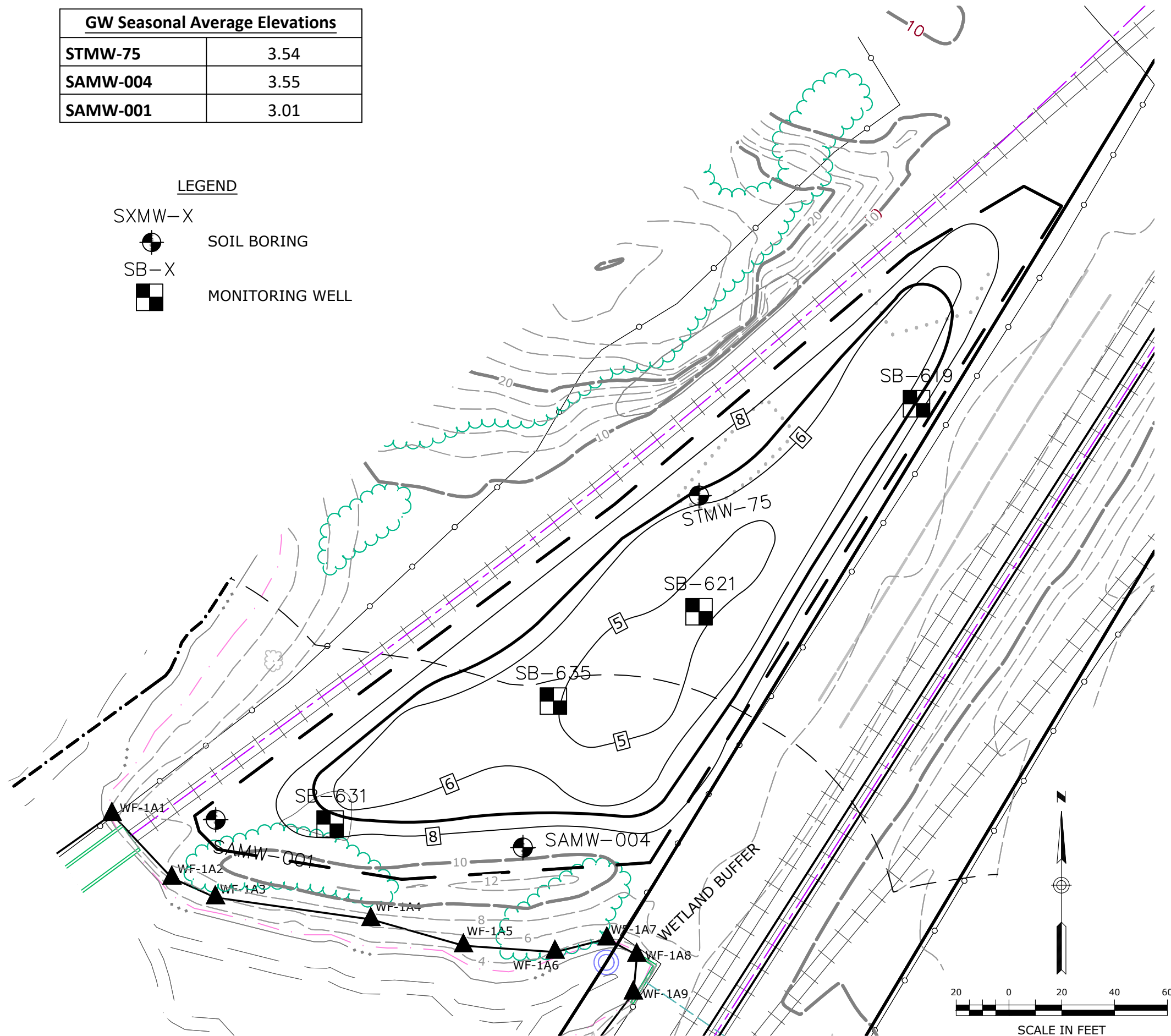
Abbreviated Soil Descriptions	
<b>SB-619</b>	
0' - 4'	Fill material
> 4'	Bedrock
<b>SB-621</b>	
0' - 9'	Fill material
8' - 9'	Bedrock material (fill)
9' - 15'	Coarse sand
<b>SB-635</b>	
0' - 8.5'	Fill material
8.5' - 10.5'	Gravel
10.5'	Bedrock
<b>SB-631</b>	
0' - 8.5'	Fill material
8.5' - 9.5'	Gravel w/ sand
9.5' - 10'	Silty fine sand
10' - 11.5'	No recovery
11.5' - 15'	Silty fine sand

GW Seasonal Average Elevations	
STMW-75	3.54
SAMW-004	3.55
SAMW-001	3.01

**LEGEND**

SXMW-X SOIL BORING

SB-X MONITORING WELL



**Loureiro**  
 Engineering • Construction • EIRIS • Energy  
 Waste • Facility Services • Laboratory

**Loureiro Engineering Associates, Inc.**  
 100 Northwest Drive • Plainville, Connecticut 06062  
 Phone: 860-747-6181 • Fax: 860-747-8822  
 An Employee Owned Company • www.Loureiro.com

©Loureiro Engineering Associates, Inc.  
 All Rights Reserved 2023

SCALE  
1" = 40'

COMM. NO.  
045JC2.06

DATE  
07/10/2023

SOIL BORING AND MONITORING WELL LOCATIONS  
**WETLAND MITIGATION AREA 2**

**GALES FERRY INTERMODAL**  
 1737 & 1761 ROUTE 12, GALES FERRY, CT 06335

PREPARED FOR:  
**GALES FERRY INTERMODAL LLC**  
 549 SOUTH STREET, QUINCY, MA 02169

DRAWING  
**WM FIG-2**

SHEET NO. 2 NO. OF SHEETS 2