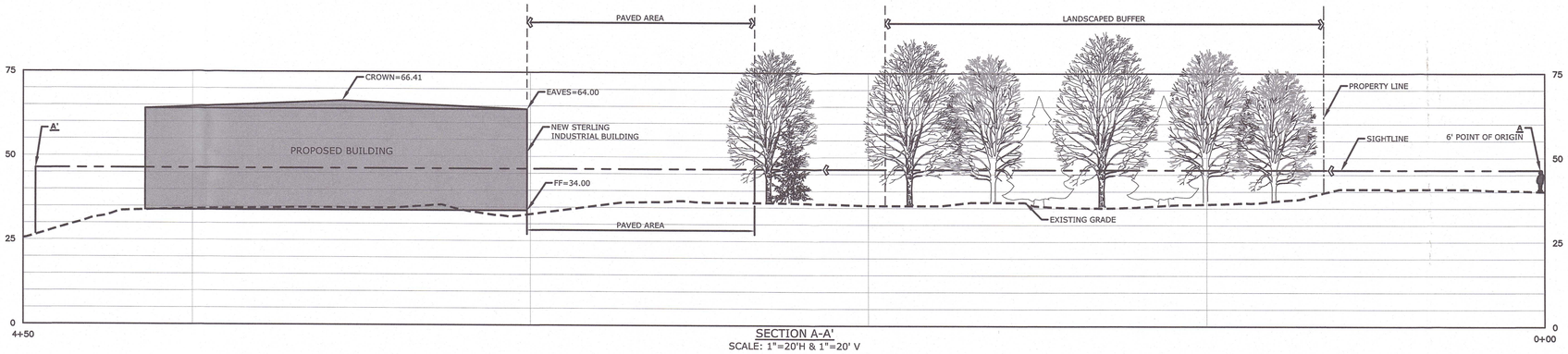

SECTION A-A'
SCALE: 1"=20'H & 1"=20' V

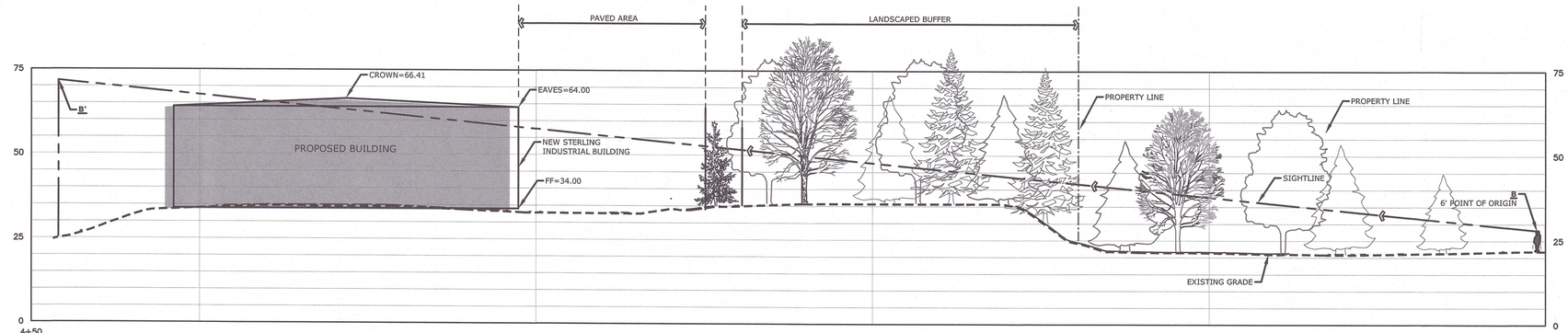

SECTION B-B'
SCALE: 1"=20'H & 1"=20' V

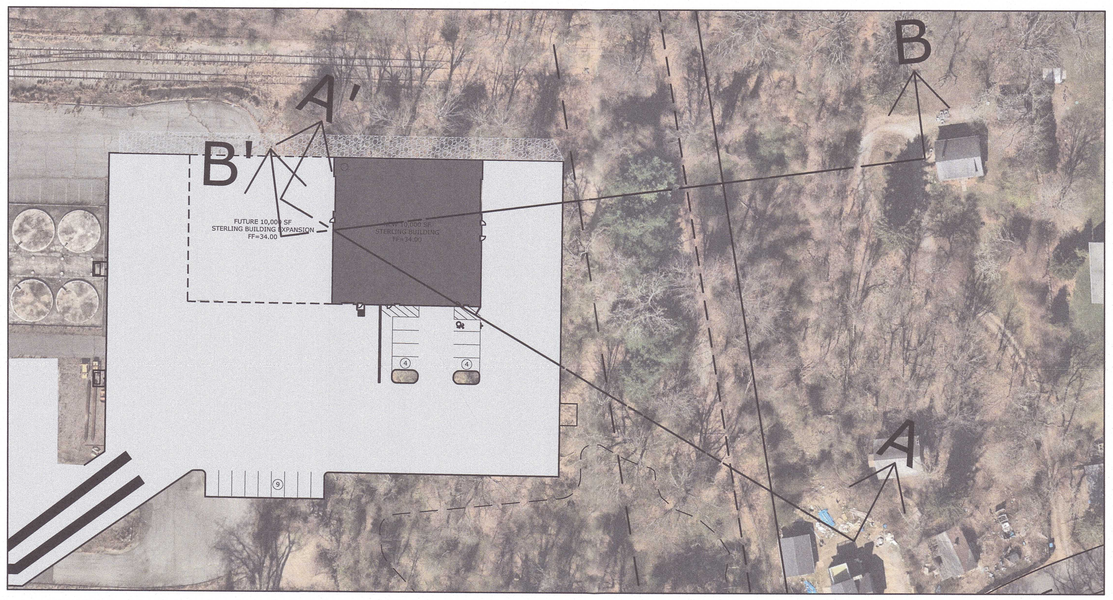

PLAN VIEW
SCALE: 1"=50'

NOTE:
EXISTING GROUND SURFACE PROFILE FROM CT ECO 2016 LIDAR.

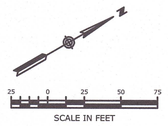

REV.	DESCRIPTION OF REVISION	DATE	APPR.

STAMP

Loureiro
Engineering • Construction • EH&S • Energy
Waste • Facility Services • Laboratory
Loureiro Engineering Associates, Inc.
100 Northwest Drive • Plainville, Connecticut 06062
Phone: 860-747-6181 • Fax: 860-747-8822
An Employee Owned Company • www.Loureiro.com
©Loureiro Engineering Associates, Inc.
All rights reserved 2021

SCALE: AS NOTED
COMM. NO.: 045JC2.04
DRAWN BY: CME — DATE: 7/15/2022
APPROVED BY: GFA — DATE: 7/15/2022

CROSS SECTIONS

SOLID WASTE APPLICATION
1761 ROUTE 12, GALES FERRY, CT 06335
PREPARED FOR:
JAY CASHMAN, INC.
549 SOUTH STREET, QUINCY, MA 02169

DRAWING
FIG 1

SHEET NO. 1 — NO. OF SHEETS 2